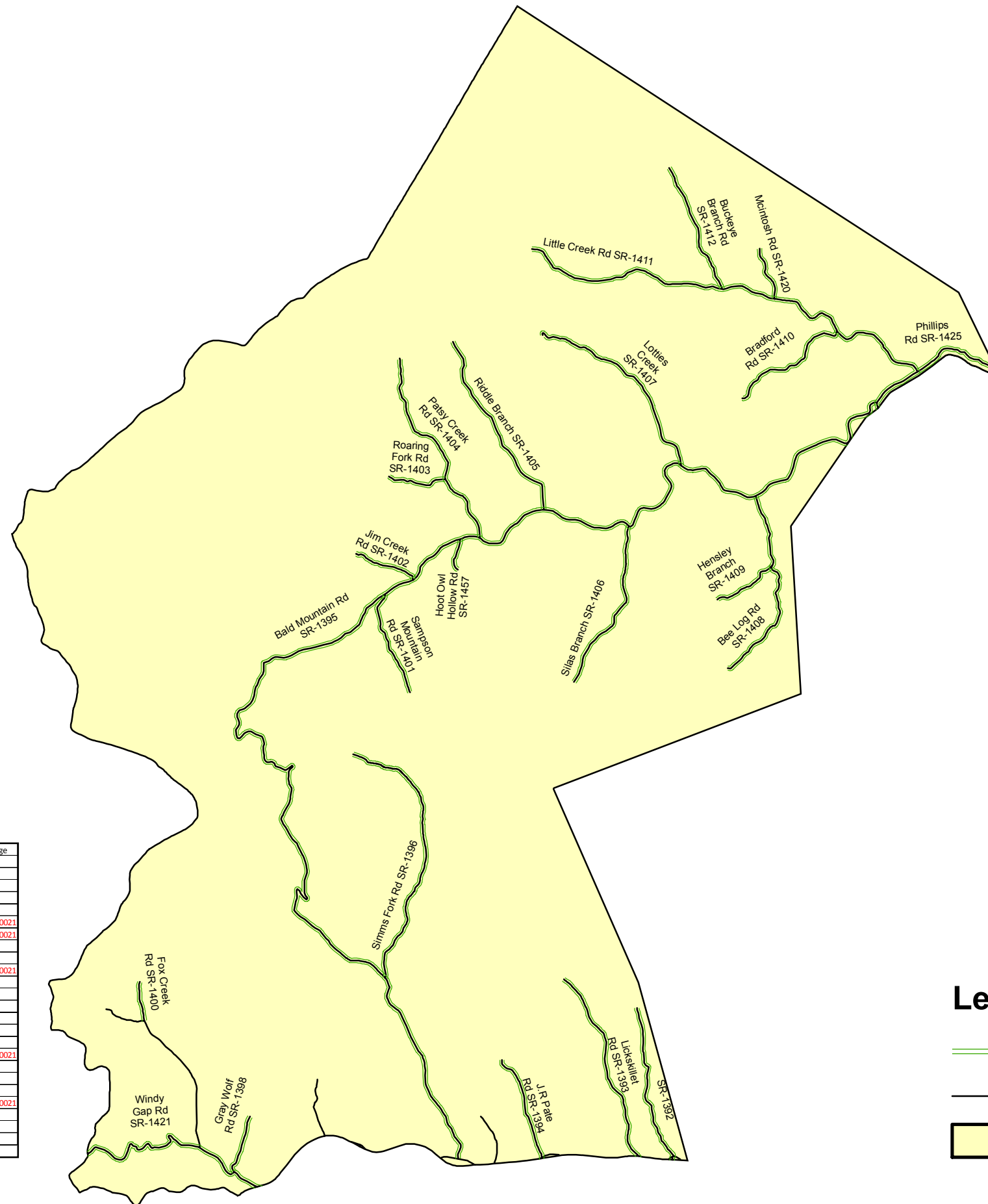
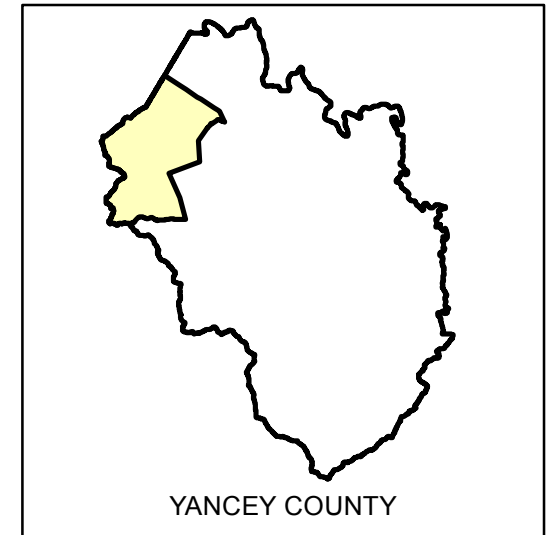
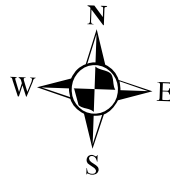





YANCEY COUNTY SECONDARY LONG ARM SECTION 5



Rte Nm	Name	Rte Id	BegMp1	EndMp1	Length	Paved Mileage		Unpaved Mileage	
						SH mile P	WBS	SH mile S	WBS
SR-1392	Sam Robertson Rd	4000139299	0	1.23	1.23	2.46	13.210011		
SR-1393	Lickskillet Rd	4000139399	0	1.51	1.51	3.02	13.210011		
SR-1394	J.R Pate Rd	4000139499	0	0.83	0.83	1.66	13.210011		
SR-1395	Bald Mountain Rd	4000139599	0	10.837	10.837	21.674	13.210011		
SR-1396	Simms Fork Rd	4000139699	0	2.053	2.053	3.126	13.210011	0.98	13.210021
SR-1398	Gray Wolf Rd	4000139899	0	0.44	0.44			0.88	13.210021
SR-1400	Fox Creek Rd	4000140099	0	1.38	1.38	2.76	13.210011		
SR-1401	Sampson Mountain Rd	4000140199	0	0.8	0.8	1.6	13.210011		
SR-1402	Jim Creek Rd	4000140299	0	0.485	0.485			0.97	13.210021
SR-1403	Roaring Fork Rd	4000140399	0	0.45	0.45	0.9	13.210011		
SR-1404	Patsy Creek Rd	4000140499	0	1.574	1.574	3.148	13.210011		
SR-1405	Riddle Branch	4000140599	0	1.5	1.5	3	13.210011		
SR-1406	Silas Branch	4000140699	0	1.3	1.3	2.6	13.210011		
SR-1407	Lotties Creek	4000140799	0	1.57	1.57	3.14	13.210011		
SR-1408	Bee Log Rd	4000140899	0	1.52	1.52	3.04	13.210011		
SR-1409	Hensley Branch	4000140999	0	0.51	0.51			1.02	13.210021
SR-1410	Bradford Rd	4000141099	0	0.97	0.97	1.94	13.210011		
SR-1411	Little Creek Rd	4000141199	0	3.74	3.74	7.48	13.210011		
SR-1412	Buckeye Branch Rd	4000141299	0	1.01	1.01	2.02	13.210011		
SR-1420	McIntosh Rd	4000142099	0	0.41	0.41			0.82	13.210021
SR-1421	Windy Gap Rd	4000142199	0	1.68	1.68	3.36	13.210011		
SR-1425	Phillips Rd	4000142599	0	0.63	0.63	1.26	13.210011		
SR-1457	Hoot Owl Hollow Rd	4000145799	0	0.24	0.24	0.48	13.210011		

**Routes in red text denotes gravel roads.

Legend

-  2015_Yancey_Long_Arm_Section_5
-  Yancey_Routes
-  Yancey_Maintenance_Section_5